SHOREVIEW DOCK ASSOCIATION

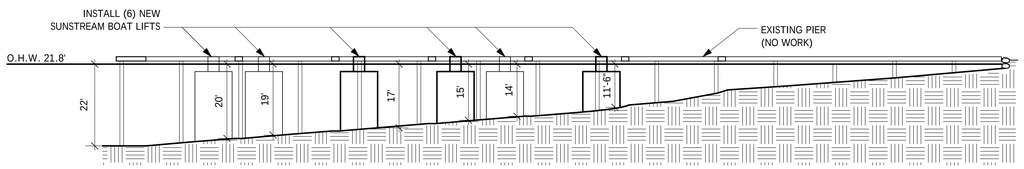

PROPOSED ELEVATION

SCALE 1"=20'-0"

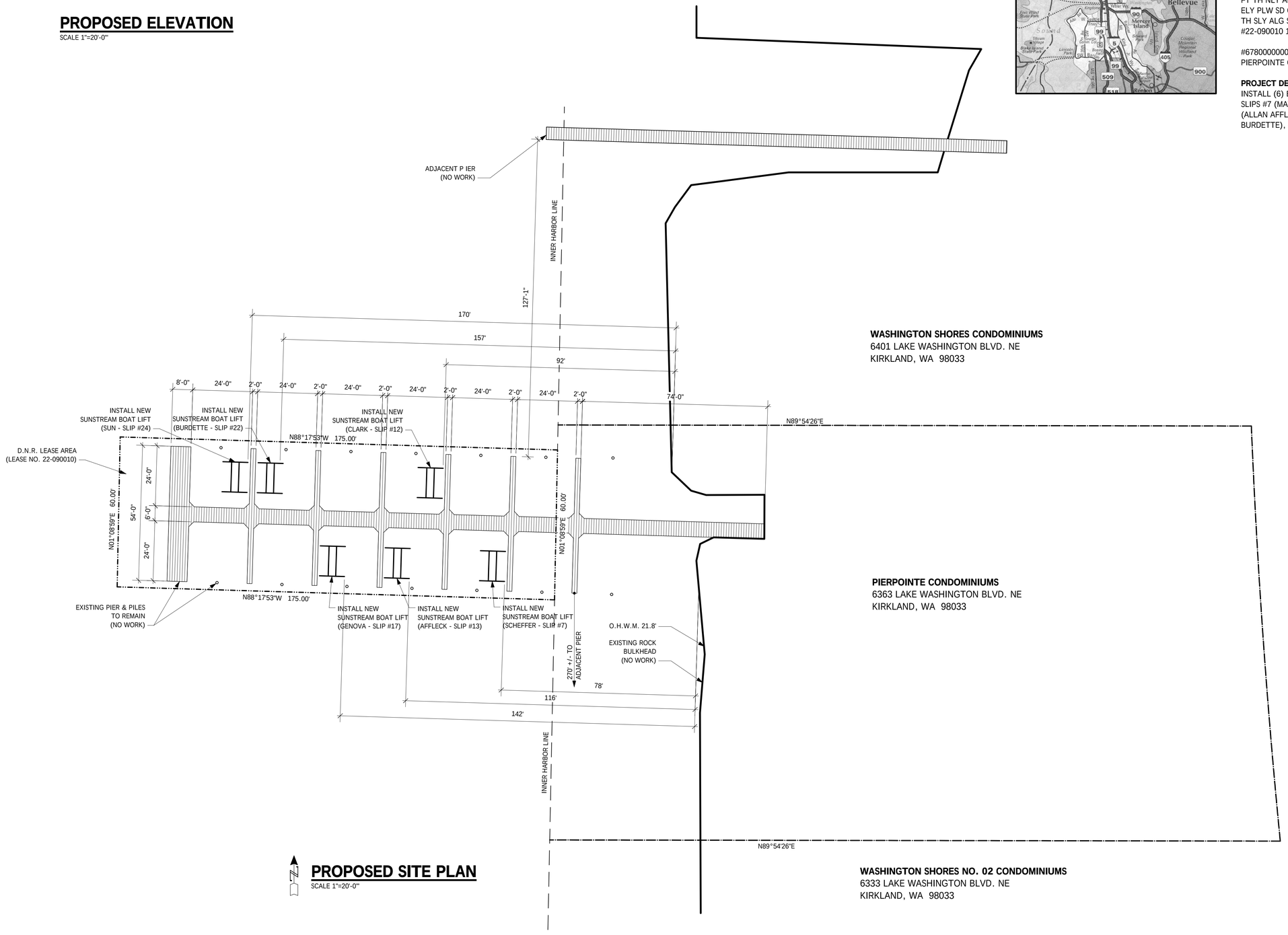

PROPOSED SITE PLAN

SCALE 1"=20'-0"

WASHINGTON SHORES CONDOMINIUMS
6401 LAKE WASHINGTON BLVD. NE
KIRKLAND, WA 98033

PIERPOINTE CONDOMINIUMS
6363 LAKE WASHINGTON BLVD. NE
KIRKLAND, WA 98033

WASHINGTON SHORES NO. 02 CONDOMINIUMS
6333 LAKE WASHINGTON BLVD. NE
KIRKLAND, WA 98033

VICINITY MAP

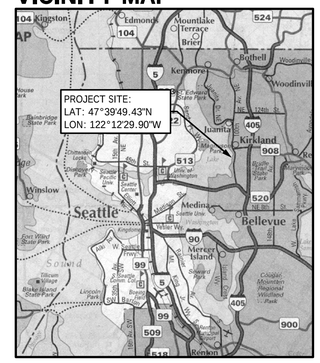

PROJECT INFORMATION

OWNER:
SHOREVIEW DOCK ASSOCIATION

SITE ADDRESS:
6363 LAKE WASHINGTON BLVD. NE
KIRKLAND, WA 98033

LEGAL DESCRIPTION:
#6780000091 (DNR LEASE AREA)
POR HARBOR OF LAKE WASHINGTON ADJ TO GL 4 STR 8-25-5 DAF - BEG AT NXN OF WLY PROL OF C/L OF NE 63RD ST WITH INNER HARBOR LN OF SD LAKE TH NLY ALG SD LN 224.69 FT TO POB TH WLY PLW SD C/L 175 FT TH NLY ALG LN PLT OUTER HARBOR LN 60 FT TH ELY PLW SD C/L 175 FT M/L TO SD INNER HARBOR LN TH SLY ALG SD INNER HARBOR LN TO POB DNR LEASE #22-090010 10500 SQ FT SEE MAJOR 678000

#6780000000
PIERPOINTE CONDOMINIUM

PROJECT DESCRIPTION:
INSTALL (6) BOAT LIFTS AT THE EXISTING PIER IN SLIPS #7 (MATT SHEFFER), #12 (JAMES CLARK), #13 (ALLAN AFFLECK), #17 (JAMES GENOVA), #22 (JAY BURDETTE), AND #24 (JOHNNY SUN).

PROJECT INFORMATION
SITE PLAN
ELEVATION

e c c o design inc.
Architecture
203 N 36th St, Suite 201
Seattle, WA 98103 206 706 3837

SHOREVIEW DOCK ASSOCIATION
6363 LAKE WASHINGTON BLVD NE
KIRKLAND, WA 98033

DATE: 9/2/2009

REVISIONS:

A1