SHEET INDEX

ARCHITECTURAL
T-1 TITLE SHEET
A-1 OVERALL SITE PLAN
A-1.2 ENLARGED SITE PLAN
A-2 ENLARGED ANTENNA LAYOUTS
A-2.1 GARAGE LEVEL PLAN
A-3 EXISTING AND PROPOSED NORTH ELEVATION
A-3.1 EXISTING AND PROPOSED EAST ELEVATION
A-3.2 EXISTING AND PROPOSED WEST ELEVATION
A-3.3 EXISTING AND PROPOSED SOUTH ELEVATION
A-4 DETAILS

verizon wireless

SEA-CARILLON POINT
3000 CARILLON POINT
KIRKLAND, WA 98033
LAT: 47°39'22" N
LONG: 122°12'27" W

SITE PERSPECTIVE



PROJECT DIRECTORY

APPLICANT:
VERIZON WIRELESS
15000 SE EASTGATE WAY
M/S 351
BELLEVUE, WA 98006

APPLICANT AGENT:
ODELIA PACIFIC CORP.
425 PONTIUS AVENUE N., SUITE 200
SEATTLE, WA 98109
CONTACT: NICK CARDOZA
PHONE: (253) 218-9017

ARCHITECT/ELECTRICAL ENGINEER:
KDC ARCHITECTS
4720 200TH STREET SW., SUITE 200
LYNNWOOD, WA 98036
CONTACT: ERIC CAMP
PHONE: (425) 870-8851
FAX: (425) 712-0846

LEGAL DESCRIPTION

[illegible]

CONTRACTOR NOTE

[illegible]

PROJECT INFORMATION

WASHINGTON STATE CODE COMPLIANCE:
2006 IBC, STANDARDS AND AMENDMENTS-WAC 51-50;
2006 IMC, STANDARDS AND AMENDMENTS-WAC 51-51;
2006 IFC, STANDARDS AND AMENDMENTS-WAC 51-54;
2006 IPC, STANDARDS AND AMENDMENTS-WAC 51-56, 51-57;

SITE NAME:
SEA-CARILLON POINT

SITE ADDRESS:
3000 CARILLON POINT
KIRKLAND, WA 98033

PROPERTY OWNER:
CARILLON PROPERTIES

JURISDICTION:
CITY OF KIRKLAND

PARCEL NUMBER:
1725039058

PROJECT DESCRIPTION:
THIS PROPOSAL IS FOR THE MODIFICATION OF AN EXISTING UNMANNED TELECOMUNICATIONS EQUIPMENT SITE. THE PROJECT CONSIST OF THE REMOVAL OF (4) EXISTING PANEL ANTENNAS AND REPLACING THEM WITH (4) PROPOSED PANEL ANTENNAS. PROPOSED ANTENNA TO UTILIZE EXISTING (8) RUNS OF 1-5/8"ø COAX. ALSO THE ADDITION OF (4) PROPOSED PANEL ANTENNAS AND (4) PROPOSED 1-5/8"ø COAX AT SECTOR "G".

GENERAL NOTES

1. DRAWINGS ARE NOT TO BE SCALED. WRITTEN DIMENSIONS THAT PRECEDE[illegible] AND THAT DO NOT PLEASE IS INTENDED TO BE USED FOR DIAGRAMATIC PURPOSES ONLY, UNLESS NOTED OTHERWISE. THE GENERAL CONTRACTOR'S SCOPE OF WORK SHALL INCLUDE FURNISHING ALL MATERIALS, EQUIPMENT, LABOR, AND ANYTHING ELSE DEEMED NECESSARY TO COMPLETE INSTALLATION AS DESCRIBED HEREIN.

2. PRIOR TO THE SUBMISSION OF BIDS, THE CONTRACTORS INVOLVED SHALL VISIT THE JOB SITE AND EXAMINE THOROUGHLY THE ALL CONDITIONS AFFECTING THE NEW PROJECT, WITH THE CONSTRUCTION AND CONTRACT DOCUMENTS. FIELD CONDITIONS AND CONFIRM THAT THE PROJECT MAY BE ACCOMPLISHED AS SHOWN PRIOR TO PROCEEDING WITH CONSTRUCTION. ANY ERRORS, OMISSIONS, OR DISCREPANCIES ARE TO BE BROUGHT TO THE ATTENTION OF THE ARCHITECT/ENGINEER IN WRITING.

3. THE GENERAL CONTRACTOR SHALL RECEIVE WRITTEN AUTHORIZATION TO PROCEED WITH CONSTRUCTION PRIOR TO STARTING WORK ON ANY ITEM NOT CLEARLY DEFINED BY THE CONSTRUCTION DRAWINGS/CONTRACT DOCUMENTS.

4. THE CONTRACTOR SHALL SUPERVISE AND DIRECT THE PROJECT DESIGNED HEREIN. THE CONTRACTOR SHALL BE SOLELY RESPONSIBLE FOR ALL CONSTRUCTION MEANS, METHODS, TECHNIQUES, SEQUENCES AND PROCEDURES AND FOR COORDINATING ALL PORTIONS OF THE WORK UNDER THE CONTRACT.

5. THE CONTRACTOR SHALL INSTALL ALL EQUIPMENT AND MATERIALS ACCORDING TO MANUFACTURER'S INSTRUCTIONS AND SPECIFICATIONS UNLESS STATED OTHERWISE OR WHERE LOCAL CODES OR ORDINANCES TAKE PRECEDENCE.

6. ALL WORK PERFORMED ON PROJECT AND MATERIALS INSTALLED SHALL BE IN STRICT ACCORDANCE WITH ALL APPLICABLE CODES, REGULATIONS, AND ORDINANCES. CONTRACTOR SHALL COMPLY ALL NOTICES AND COMPLY WITH ALL LAWS, ORDINANCES, RULES, REGULATIONS AND LAWFUL ORDERS OF ANY PUBLIC AUTHORITY, BUREAUS AND UTILITY COMPANY SPECIFICATIONS, AND LOCAL AND STATE JURISDICTIONAL CODES REFERRED ON THE PERFORMANCE OF THE WORK.

7. THE STRUCTURAL COMPONENTS OF THIS PROJECT SITE/FACILITY ARE NOT TO BE ALTERED BY THIS CONSTRUCTION PROJECT UNLESS NOTED OTHERWISE.

8. ANTENNA SUPPORTING POLE IS UNDER A SEPARATE CONTRACT. THE CONTRACTOR SHALL ASSIST ANTENNA INSTALLATION SUB-CONTRACTOR IN TERMS OF COORDINATION AND SITE ACCESS. EROTION SUB-CONTRACTOR SHALL BE RESPONSIBLE FOR PROTECTION OF PERSONNEL AND PROPERTY FROM HAZARDOUS EXPOSURE TO OVER-LAD DANGERS.

9. GENERAL CONTRACTOR SHALL PROVIDE AT THE PROJECT SITE A FULL SET OF CONSTRUCTION DOCUMENTS WHEN THE LATEST REVISIONS ARE ACCESS ON CONTRACTORS FOR THE USE BY ALL PERSONNEL INVOLVED WITH THE PROJECT.

10. DETAILS INCLUDED HEREIN ARE INTENDED TO SHOW THE SCOPE OF DESIGN. MINOR MODIFICATIONS MAY BE REQUIRED TO SUIT JOB CONDITIONS OR STRUCTURE, AND SUCH MODIFICATIONS SHALL BE REQUIRED AS PART OF THE SCOPE OF WORK.

11. THE CONTRACTOR SHALL MAKE NECESSARY PROVISIONS TO PROTECT EXISTING IMPROVEMENTS, LANDSCAPE, PAVING, CURBING, ETC. DURING CONSTRUCTION UPON COMPLETION OF WORK, CONTRACTOR SHALL REPAIR ANY DAMAGE THAT MAY HAVE OCCURRED DUE TO CONSTRUCTION ON OR ABOVE THE PROPERTY.

12. CONTRACTOR SHALL ENSURE THE CENTRAL WORK AREA IS KEPT CLEAN AND HAZARD FREE DURING CONSTRUCTION AND DISPOSE OF ALL DIRT, DEBRIS, RUBBISH AND EXCESS EQUIPMENT NOT SPECIFIED AS REMAINING ON THE PROPERTY. EXCAVATE SHALL BE LEFT IN CLEAN CONDITION AND FREE FROM PAINT SPOTS, DUST, OR SMUDGES OF ANY KIND.

APPROVALS/ISSUE DATES

SITE ALPHA NO.	
DATE	ISSUED AS
	Preliminary
	Preliminary-Revised
	Zoning/Original Use Permit Application
	Construction Permit Application
	Issued for Bidding/Construction
	Issued for Construction
	Issued Zoning & Construction Permit
	As Built/Record Set
	For Owner and Engineering Approval

VERIZON WIRELESS CELLULAR DESIGN ENGINEER APPROVAL			
PRINTED NAME	SIGNATURE	TITLE	DATE

VERIZON WIRELESS PROPERTY OWNER APPROVAL			
PRINTED NAME	SIGNATURE	TITLE	DATE

SYMBOLS LIST

ELEVATION NUMBER / SHEET NUMBER
DETAIL NUMBER / SHEET NUMBER
SECTION NUMBER / SHEET NUMBER
PROPERTY LINE
ELECTRICAL SERVICE
TELCO SERVICE
GROUNDING
(N) NEW
(E) EXISTING
ELECTRIC METER
ELECTRICAL WIRING (TURNING UP)
ELECTRICAL WIRING (TURNING DOWN)
BACKBOARD
RECEPTACLE
SPECIAL RECEPTACLE
DUPLEX RECEPTACLE
MASTER GROUND BAR
GROUND ATTACHMENT

DRIVING DIRECTIONS

DRIVING DIRECTIONS FROM SEATAC INTERNATIONAL AIRPORT

DEPART SEATAC INTERNATIONAL AIRPORT ON LOCAL ROAD(S) (EAST)
ROAD NAME CHANGES TO S 170TH ST
TAKE RAMP (LEFT) ONTO LOCAL ROAD(S)
TAKE RAMP (RIGHT) ONTO SR-518
ROAD NAME CHANGES TO I-405
AT EXIT 14, TURN RIGHT ONTO RAMP
TAKE RAMP (LEFT) ONTO SR-520
TURN RIGHT ONTO RAMP
TURN RIGHT (NORTH) ONTO 108TH AVE NE
TURN LEFT (WEST) ONTO NE 38TH PL
TURN RIGHT (NORTH) ONTO SR-908 (LAKE WASHINGTON BLVD NE)
TURN LEFT (WEST) ONTO CARILLON PT
ARRIVE 3000 CARILLON PT, KIRKLAND, WA 98033

CONFIDENTIAL AND PROPRIETARY
Not for disclosure outside VERIZON WIRELESS without permission.

VICINITY MAP

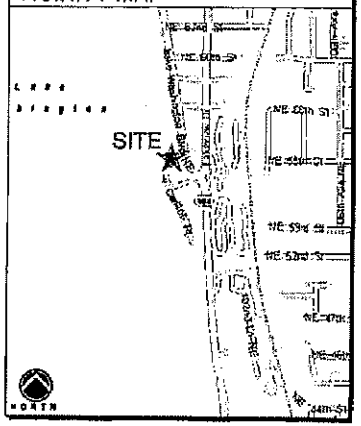

PLANS PREPARED FOR:
verizon wireless

PLANS PREPARED BY:
KDC ARCHITECTS, ENGINEERS, P.C.

LICENSURE:
5773
REGISTERED ARCHITECT
KENNETH D. CAMP
STATE OF WASHINGTON

DATE:	12/31/2008
DRAWN BY:	JPM
CHECKED BY:	EVC

REVISIONS

DATE	DESCRIPTION	BY
12/11/2008	ISSUED FOR 90% CD REVIEW	JPM
12/18/2008	ISSUED FOR CONSTRUCTION	JPM
12/31/2008	ISSUED FOR REVISED CONSTRUCTION	JPM

PROJECT:
SEA-CARILLON POINT
3000 CARILLON POINT
KIRKLAND, WA. 98033

T-1

GENERAL NOTES

THIS IS NOT A SITE SURVEY.
ALL PROPERTY BOUNDARIES, ORIENTATION OF TRUE NORTH AND STREET HALF-WIDTHS HAVE BEEN OBTAINED FROM A "SA" PARCEL MAP AND ARE APPROXIMATE.

PROPOSED VERIZON WIRELESS ANTENNA/CABLE TRAY:
PROPOSED VERIZON WIRELESS CABLE TRAY, ANTENNA, ANTENNA MOUNT AND ALL MOUNTING HARDWARE, TO BE PAINTED TO MATCH EXISTING BUILDING (COORDINATE PAINT COLOR WITH BUILDING LANDLORD)

PROPOSED VERIZON WIRELESS EQUIPMENT ROOM:
PROPOSED VERIZON WIRELESS EQUIPMENT ROOM IS LOCATED WITHIN EXISTING BUILDING.

KEYED NOTES

1. EXISTING BUILDING (TYPICAL)
2. EXISTING ASPHALT PARKING LOT (TYPICAL)
3. EXISTING PARKING GARAGE
4. EXISTING UNDERGROUND PARKING GARAGE
5. EXISTING SIDEWALK (TYPICAL)
6. APPROXIMATE EDGE OF EXISTING LAKE WASHINGTON

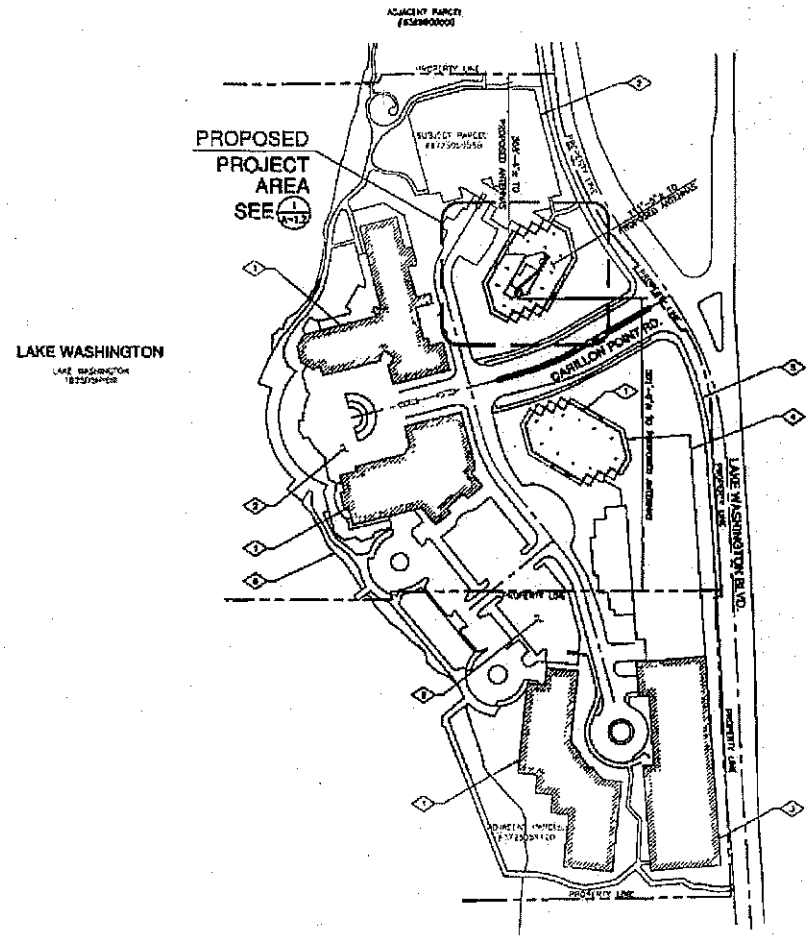

1/A-1 OVERALL SITE PLAN

SCALE FOR 24x36: 1" = 100'-0" SCALE FOR 11x17: 1" = 200'-0"

0 100' 200'
50' 150'
NORTH

PLANS PREPARED FOR:

verizonwireless

PLANS PREPARED BY:

KDC
ARCHITECTS, ENGINEERS, P.C.

LICENSURE:

5773
REGISTERED ARCHITECT
KENNETH D. CAMP
STATE OF WASHINGTON

DATE:	12/31/2008
DRAWN BY:	JPM
CHECKED BY:	EJC

REVISIONS

DATE	DESCRIPTION	BY
12/11/2008	ISSUED FOR 90% CD REVIEW	JPM
12/18/2008	ISSUED FOR CONSTRUCTION	JPM
12/31/2008	ISSUED FOR REVISED CONSTRUCTION	JPM

PROJECT:

SEA-
CARILLON POINT

3000 CARILLON POINT
KIRKLAND, WA 98033

A-1

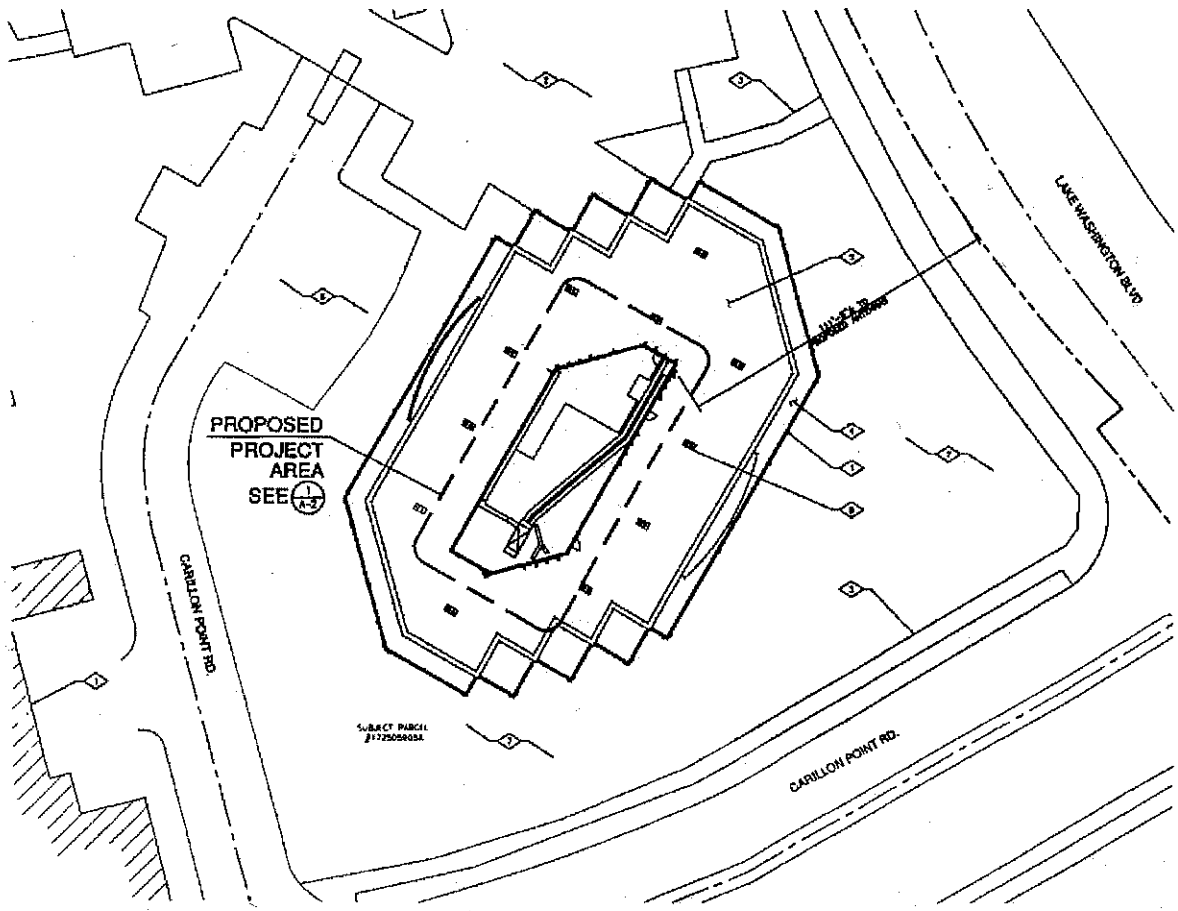

1/A-1.2 ENLARGED SITE PLAN

SCALE FOR 24x36: 1" = 20'-0" SCALE FOR 11x17: 1" = 40'-0"

0 20' 40'
10' 30'

NORTH

GENERAL NOTES

THIS IS NOT A SITE SURVEY.
ALL PROPERTY BOUNDARIES, ORIENTATION OF TRUE NORTH AND STREET HALF-WIDTHS HAVE BEEN OBTAINED FROM A TAX PARCEL MAP AND ARE APPROXIMATE

PROPOSED VERIZON WIRELESS MATERIAL/CABLE TRAY:
PROPOSED VERIZON WIRELESS CABLE TRAY, ANTENNAS, ANTENNA MOUNT AND ALL MOUNTING HARDWARE, TO BE PAINTED TO MATCH EXISTING BUILDING (COORDINATE PAINT COLOR WITH BUILDING LANDLORD)

PROPOSED VERIZON WIRELESS EQUIPMENT ROOM:
PROPOSED VERIZON WIRELESS EQUIPMENT ROOM IS LOCATED WITHIN EXISTING BUILDING.

KEYED NOTES

1. EXISTING BUILDING (TYPICAL)
2. EXISTING ASPHALT PARKING LOT (TYPICAL)
3. EXISTING SIDEWALK (TYPICAL)
4. EXISTING BUILDING LOWER ROOFTOP
5. EXISTING BUILDING UPPER ROOFTOP
6. EXISTING BUILDING ROOFTOP UNITS/EQUIPMENT (TYPICAL)
7. EXISTING LANDSCAPED AREA (TYPICAL)
8. EXISTING LOADING/UNLOADING AREA

PLANS PREPARED FOR:

verizonwireless

PLANS PREPARED BY:

KDC
ARCHITECTS, ENGINEERS, P.C.

LICENSURE:

5773 REGISTERED ARCHITECT
KENNETH D. CAMP
STATE OF WASHINGTON

DATE:	12/31/2008
DRAWN BY:	JPM
CHECKED BY:	EJC

REVISIONS

DATE	DESCRIPTION	BY
12/11 2008	ISSUED FOR 90% CD REVIEW	JPM
12/15 2008	ISSUED FOR CONSTRUCTION	JPM
12/31 2008	ISSUED FOR PERMITTED CONSTRUCTION	JPM

PROJECT:
SEA-
CARILLON POINT

5000 CARILLON POINT
KIRKLAND, WA. 98033

A-1.2

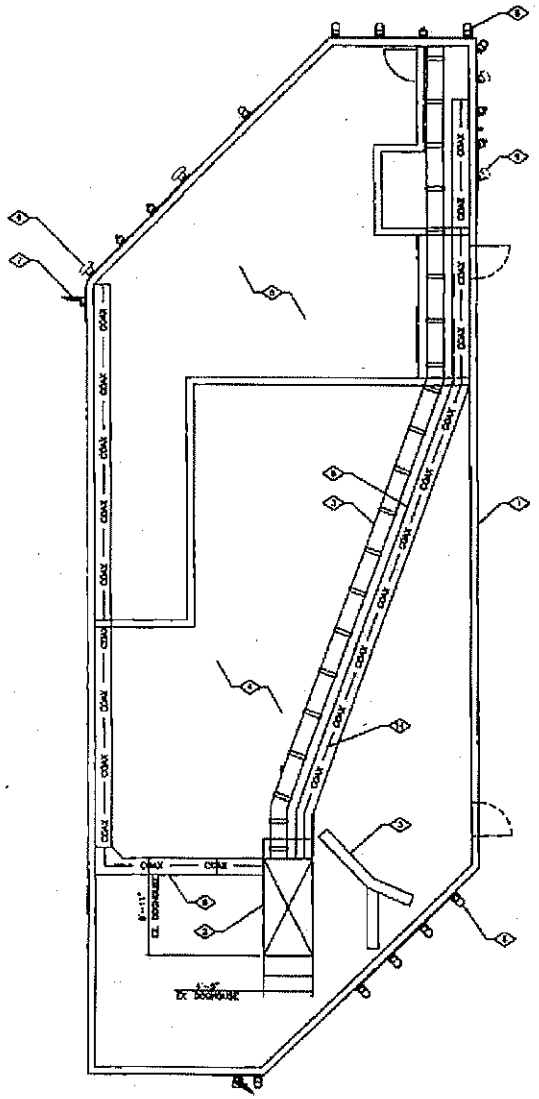

1 A-2 EXISTING ANTENNA LAYOUT

SCALE FOR 24x36: 3/16" = 1'-0" SCALE FOR 11x17: 3/32" = 1'-0"

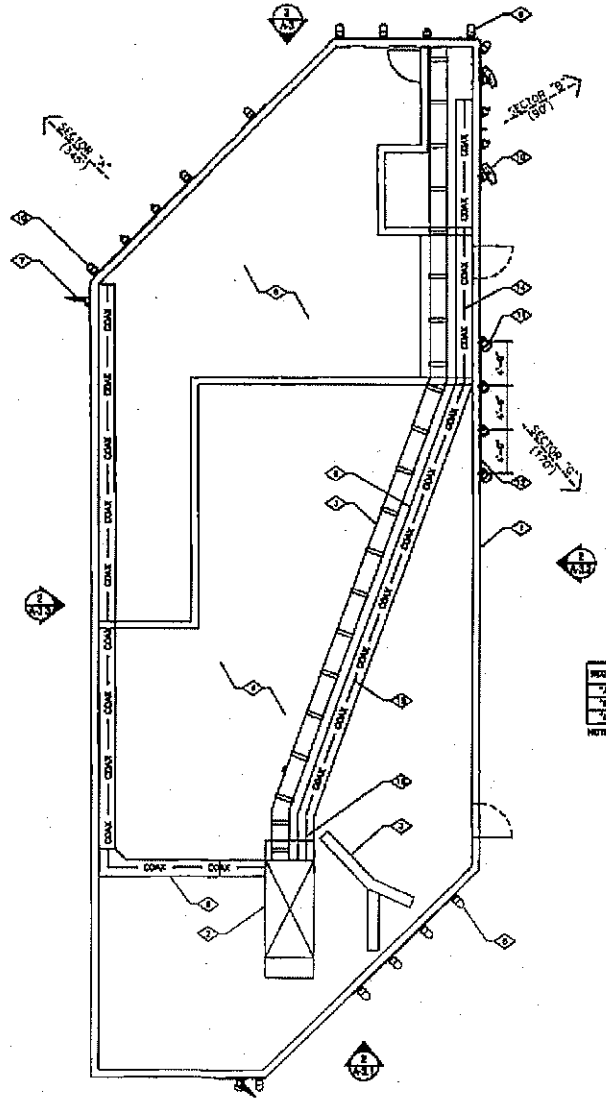

2 A-2 PROPOSED ANTENNA LAYOUT

SCALE FOR 24x36: 3/16" = 1'-0" SCALE FOR 11x17: 3/32" = 1'-0"

KEYED NOTES

1. EXISTING BUILDING ROOFTOP PENTHOUSE
2. EXISTING DOGHOUSE AT ROOF OF PENTHOUSE
3. EXISTING CABLE TRAY
4. EXISTING PENTHOUSE ROOFTOP
5. EXISTING OPEN AREA WITHIN SCREEN WALLS OPEN TO ABOVE
6. EXISTING VERIZON WIRELESS CABLE TRAY
7. EXISTING MICROWAVE MOUNTED AT PENTHOUSE WALL (2 TOTAL), BY OTHERS
8. EXISTING ANTENNAS
9. EXISTING VERIZON WIRELESS ANTENNAS TO BE REMOVED AND REPLACED (4 TOTAL, 2 PER SECTORS "A" & "B")
10. PROPOSED VERIZON WIRELESS REPLACEMENT ANTENNAS (4 TOTAL, 2 PER SECTORS "A" & "B")
11. PROPOSED VERIZON WIRELESS ANTENNAS (1/A-4) (4 TOTAL AT SECTOR "C")
12. PROPOSED VERIZON WIRELESS ANTENNA MOUNT AT EXISTING PENTHOUSE WALL (TO MATCH EXISTING SITE CONDITIONS) (5/A-4)
13. NOT USED
14. EXISTING VERIZON WIRELESS (8) RUNS OF 1-5/8"ø COAX TO REMAIN AND BE UTILIZED FOR PROPOSED ANTENNAS
15. PROPOSED VERIZON WIRELESS (4) RUNS OF 1-5/8"ø COAX TO PROPOSED ANTENNAS AT SECTOR "C" ONLY
16. PROPOSED COAX TO UTILIZE EXISTING PORT (4/A-4) AND NEW PORT AS REQUIRED

GENERAL NOTES

THIS IS NOT A SITE SURVEY.
ALL PROPERTY BOUNDARIES, ORIENTATION OF TRUE NORTH AND STREET HALF-WIDTHS HAVE BEEN OBTAINED FROM A DO PARCEL MAP AND ARE APPROXIMATE.

PROPOSED VERIZON WIRELESS ANTENNA/CABLE TRAY: PROPOSED VERIZON WIRELESS CABLE TRAY, ANTENNAS, ANTENNA MOUNT AND ALL MOUNTING HARDWARE, TO BE PAINTED TO MATCH EXISTING BUILDING (COORDINATE PAINT COLOR WITH BUILDING LANDLORD).

PIPE TO PIPE CONNECTIONS MAY BE REQUIRED AT SECTORS "B" & "C" TO ATTAIN REQUESTED AZIMUTHS. CONTRACTOR TO VERIFY PRIOR TO INSTALLATION.

PROPOSED VERIZON WIRELESS ANTENNA LAYOUT NOTE: PROPOSED ANTENNA LAYOUT AT SECTOR "C" ONLY, TO CONSIST OF CONA AND LTE ANTENNAS ON OUTSIDE OF ARRAY W/ PCS ANTENNAS IN THE MIDDLE.

SECTOR	QUANTITY	TIP HEIGHT	AZIMUTH	MECH. DOWN TILT	NUMBER OF COAX RUNS	COAX SIZE	COAX LENGTH
"A"	2 NEW	87'-0"	345°	0°	4 EXISTING	1-5/8"	195'-0"±
"B"	2 NEW	87'-0"	90°	0°	4 EXISTING	1-5/8"	200'-0"±
"C"	4 NEW	87'-0"	170°	0°	4 NEW	1-5/8"	145'-0"±

NOTE: (4) PROPOSED DIPLEXERS (2) AT EQUIPMENT AND (2) AT ANTENNAS

PLANS PREPARED FOR:

verizonwireless

PLANS PREPARED BY:

KDC
ARCHITECTS, ENGINEERS, P.C.
4720 200TH STREET SW SUITE 200
LYNNWOOD, WA 98036
PHONE: 425.670.8881
FAX: 425.712.0846

LICENSURE:
5773

REGISTERED ARCHITECT
KENNETH D. CAMP
STATE OF WASHINGTON

DATE:	12/31/2008
DRAWN BY:	JPM
CHECKED BY:	EJC

REVISIONS

DATE	DESCRIPTION	BY
12/14 2005	ISSUED FOR 50% CD REVIEW	JPM
12/18 2005	ISSUED FOR CONSTRUCTION	JPM
12/31 2008	ISSUED FOR REVISED CONSTRUCTION	JPM

PROJECT:
SEA-CARILLON POINT
3000 CARILLON POINT
KIRKLAND, WA 98033

A-2

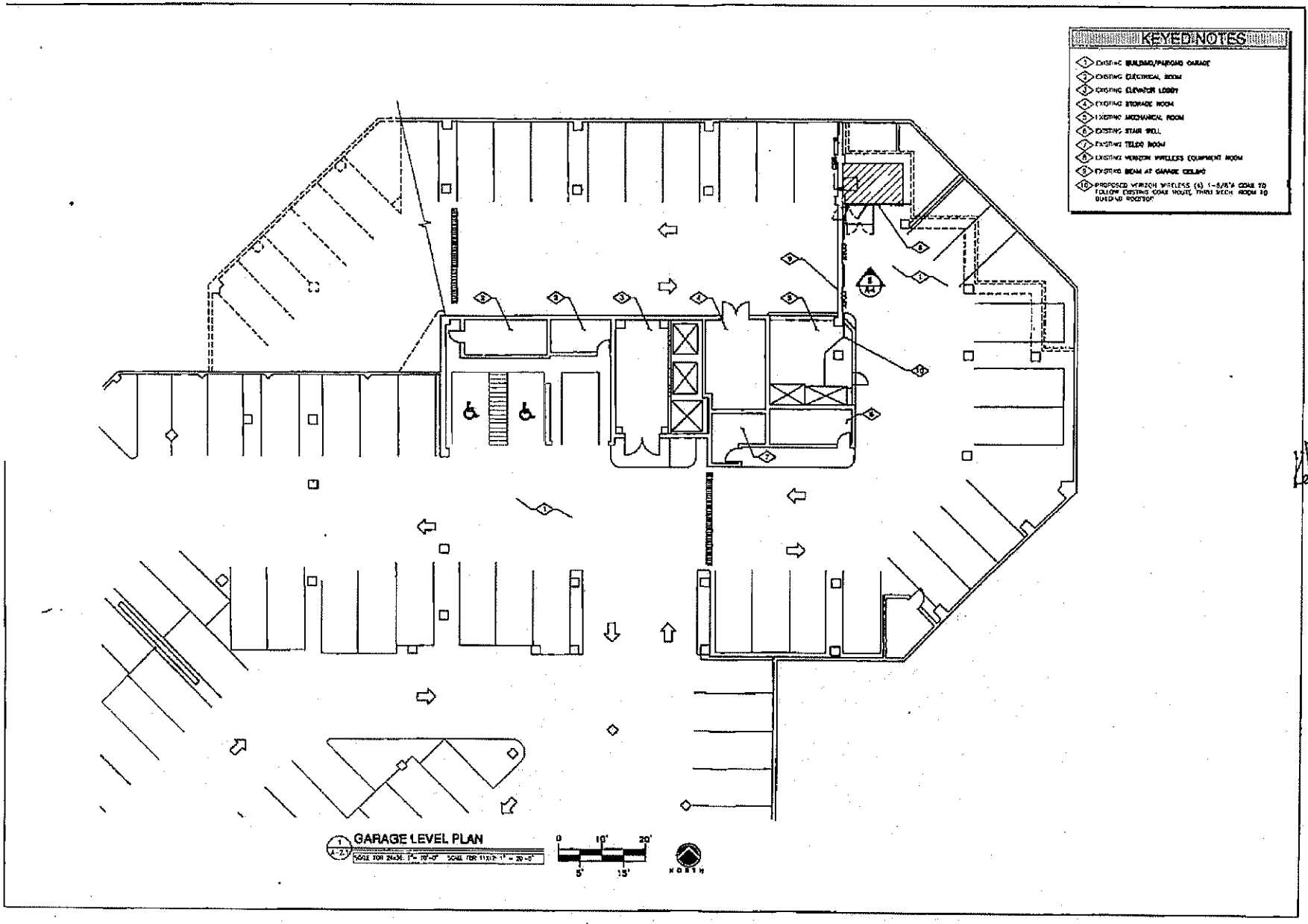

PLANS PREPARED FOR:

verizon wireless

PLANS PREPARED BY:

KDC
ARCHITECTS, ENGINEERS, P.C.
4726 200TH STREET SW, SUITE 200
LYNNWOOD, WA 98036
PHONE: 425.670.8051
FAX: 425.712.0948

LICENSURE:

5773

REGISTERED ARCHITECT

Kenneth D. Camp

KENNETH D. CAMP
STATE OF WASHINGTON

DATE:	12/31/2008
DRAWN BY:	JPM
CHECKED BY:	EJC

REVISIONS

DATE	DESCRIPTION	BY
12/11/2008	ISSUED FOR 90% CD REVIEW	JPM
12/18/2008	ISSUED FOR CONSTRUCTION	JPM
12/31/2008	ISSUED FOR REVISED CONSTRUCTION	JPM

PROJECT:

SEA-
CARILLON POINT

3000 CARILLON POINT
KIRKLAND, WA. 98033

A-2.1

KEYED NOTES

1. EXISTING BUILDING (TYPICAL)
2. EXISTING BUILDING ROOFTOP PENTHOUSE
3. EXISTING DOGHOUSE AT ROOF OF PENTHOUSE
4. NOT USED
5. EXISTING MICROWAVE MOUNTED AT PENTHOUSE WALL (2 TOTAL), BY OTHERS
6. EXISTING ANTENNAS
7. EXISTING VERIZON WIRELESS ANTENNAS TO BE REMOVED AND REPLACED (4 TOTAL; 2 PER SECTORS "A" & "B")
8. PROPOSED VERIZON WIRELESS REPLACEMENT ANTENNAS (4 TOTAL; 2 PER SECTORS "A" & "B")

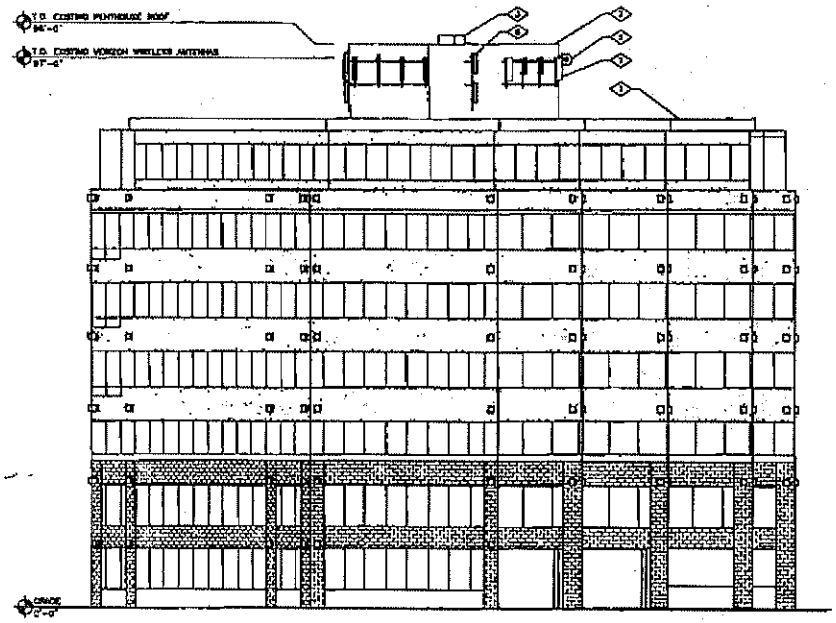

1 A-3 EXISTING NORTH EAST ELEVATION

SCALE FOR 24x36: 1"= 10'-0" SCALE FOR 11X17: 1" = 20'-0"

0 10' 20'
5' 15'

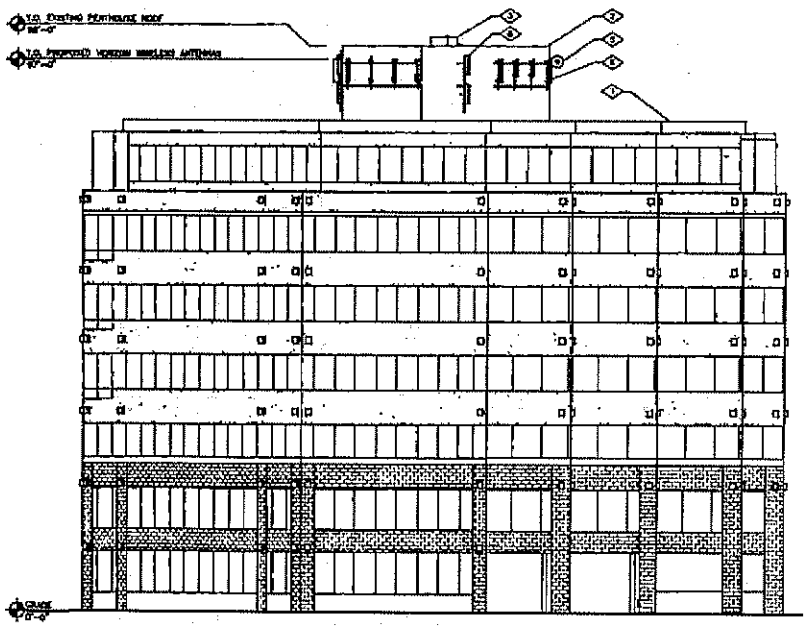

2 A-3 PROPOSED NORTH EAST ELEVATION

SCALE FOR 24x36: 1"= 10'-0" SCALE FOR 11X17: 1" = 20'-0"

0 10' 20'
5' 15'

PLANS PREPARED FOR:

verizonwireless

PLANS PREPARED BY:

KDC
ARCHITECTS-ENGINEERS, P.C.
4720 200TH STREET SW SUITE 200
LYNNWOOD, WA 98036
PHONE: 425.670.8451
FAX: 425.712.0846

LICENSURE:

5773

REGISTERED ARCHITECT

KENNETH D. CAMP
STATE OF WASHINGTON

DATE:	12/31/2008
DRAWN BY:	JPM
CHECKED BY:	EJC

REVISIONS

DATE	DESCRIPTION	BY
12/11 2008	ISSUED FOR 90% CD REVIEW	JPM
12/18 2008	ISSUED FOR CONSTRUCTION	JPM
12/31 2008	ISSUED FOR REVISED CONSTRUCTION	JPM

PROJECT:

SEA-CARILLON POINT

3000 CARILLON POINT
KIRKLAND, WA 98033

A-3

KEYED NOTES

1. EXISTING BUILDING (TYPICAL)
2. EXISTING BUILDING ROOFTOP PENTHOUSE
3. EXISTING DOGHOUSE AT ROOF OF PENTHOUSE
4. NOT USED
5. EXISTING MICROWAVE MOUNTED AT PENTHOUSE WALL (2 TOTAL) BY OTHERS
6. EXISTING ANTENNAS
7. EXISTING VERIZON WIRELESS ANTENNAS TO BE REMOVED AND REPLACED (4 TOTAL, 2 PER SECTORS "A" & "B")
8. PROPOSED VERIZON WIRELESS REPLACEMENT ANTENNAS (4 TOTAL, 2 PER SECTORS "A" & "B")
9. PROPOSED VERIZON WIRELESS ANTENNAS (4 TOTAL AT SECTOR "C")
10. PROPOSED VERIZON WIRELESS ANTENNA MOUNT AT EXISTING PENTHOUSE WALL (TO MATCH EXISTING SITE CONDITIONS)

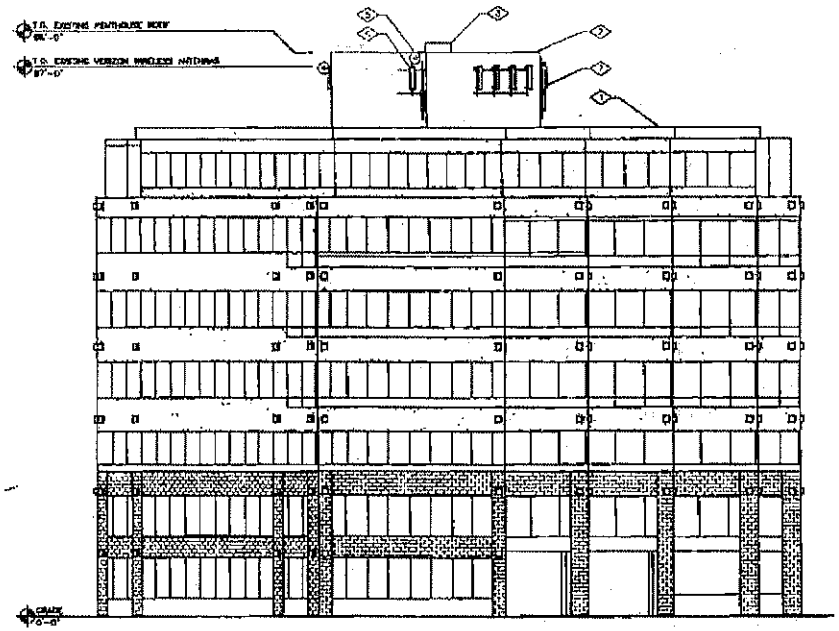

1 A-3.1 EXISTING SOUTH EAST ELEVATION

SCALE FOR 24x36: 1" = 10'-0" SCALE FOR 11x17: 1" = 20'-0"

0 10' 20'
5' 15'

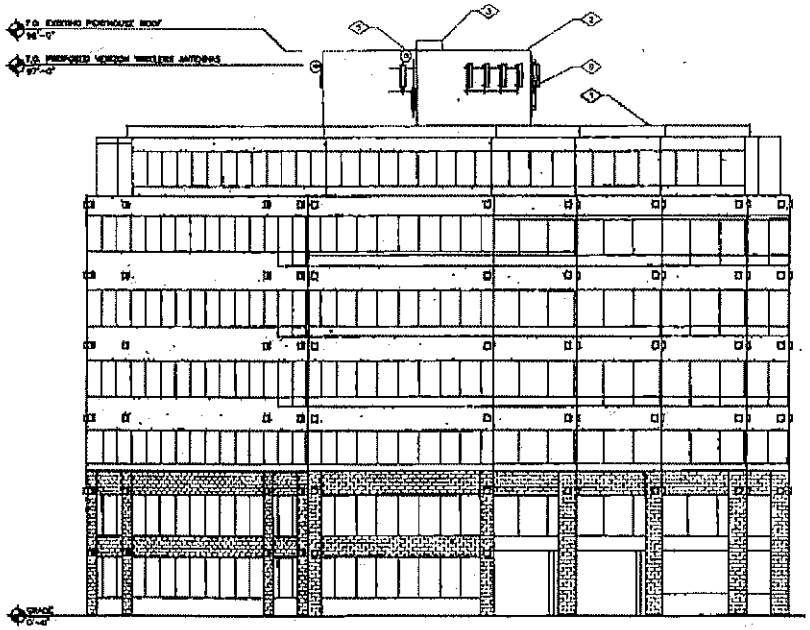

2 A-3.1 PROPOSED SOUTH EAST ELEVATION

SCALE FOR 24x36: 1" = 10'-0" SCALE FOR 11x17: 1" = 20'-0"

0 10' 20'
5' 15'

PLANS PREPARED FOR:

verizon wireless

PLANS PREPARED BY:

KDC
ARCHITECTS, ENGINEERS, P.C.

LICENSURE:

5773 REGISTERED ARCHITECT
KENNETH D. CAMP
STATE OF WASHINGTON

DATE:	12/31/2008
DRAWN BY:	JPM
CHECKED BY:	KDC

REVISIONS

DATE	DESCRIPTION	BY
12/11 2008	ISSUED FOR 100% CD REVIEW	JPM
12/18 2008	ISSUED FOR CONSTRUCTION	JPM
12/31 2008	ISSUED FOR REVISED CONSTRUCTION	JPM

PROJECT:

SEA-
CARILLON POINT

3000 CARILLON POINT
KIRKLAND, WA 98033

A-3.1

KEYED NOTES

1. EXISTING BUILDING (TYPICAL)
2. EXISTING BUILDING ROOFTOP PENTHOUSE
3. EXISTING DOGHOUSE AT ROOF OF PENTHOUSE
4. NOT USED
5. EXISTING MICROWAVE MOUNTED AT PENTHOUSE WALL (2 TOTAL), BY OTHERS.
6. EXISTING ANTENNAS
7. EXISTING VERIZON WIRELESS ANTENNAS TO BE REMOVED AND REPLACED (4 TOTAL) 2 PER SECTORS "A" & "B"
8. PROPOSED VERIZON WIRELESS REPLACEMENT ANTENNAS (4 TOTAL; 2 PER SECTORS "A" & "B")
9. PROPOSED VERIZON WIRELESS ANTENNAS (4 TOTAL AT SECTOR "C")
10. PROPOSED VERIZON WIRELESS ANTENNA MOUNT AT EXISTING PENTHOUSE WALL (TO MATCH EXISTING SITE CONDITIONS)

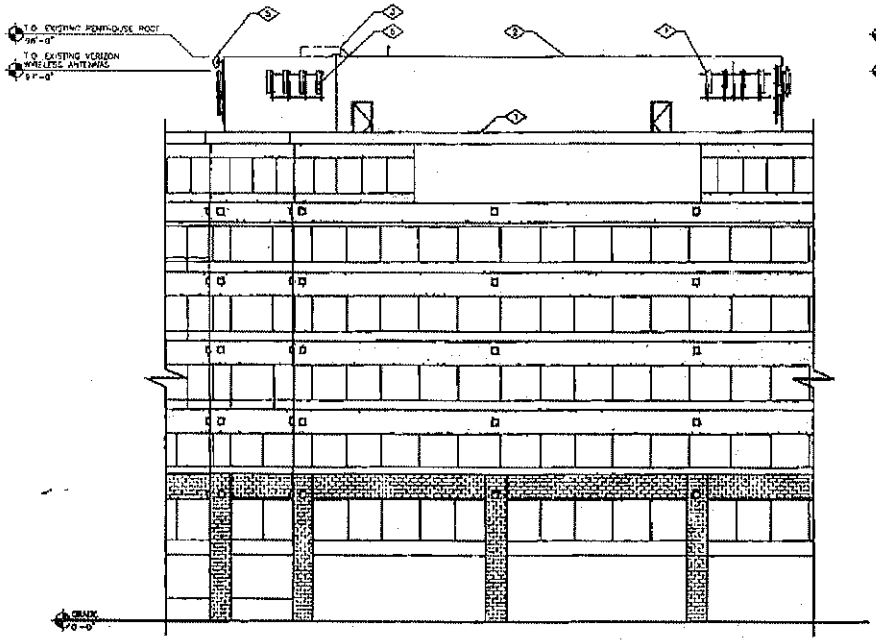

1 A-3.2 EXISTING WEST ELEVATION

SCALE FOR 24x36: 1"= 10'-0" SCALE FOR 11x17: 1" = 20'-0"

0 10' 20' 5' 15'

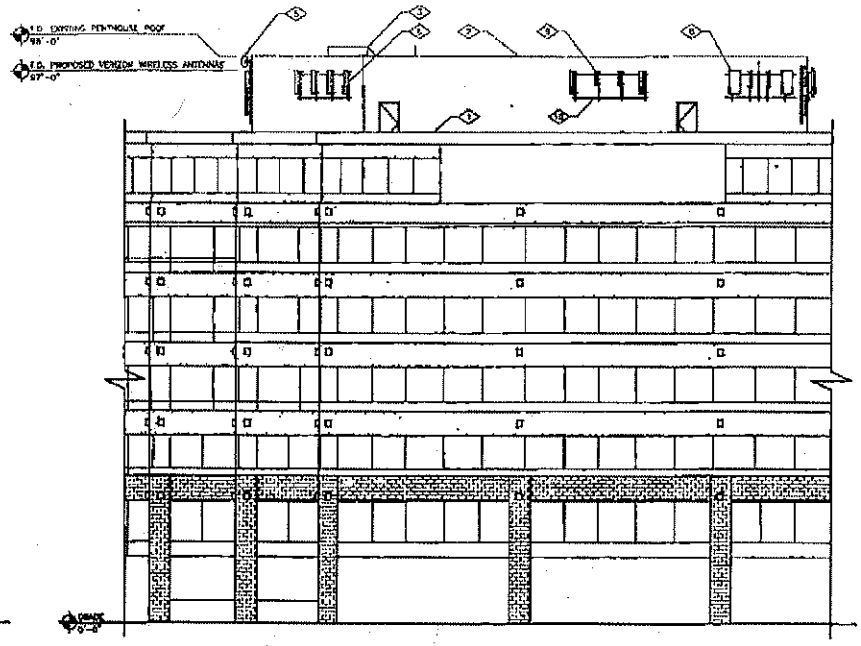

2 A-3.2 PROPOSED WEST ELEVATION

SCALE FOR 24x36: 1"= 10'-0" SCALE FOR 11x17: 1" = 20'-0"

0 10' 20' 5' 15'

PLANS PREPARED FOR:

verizon wireless

PLANS PREPARED BY:

KDC ARCHITECTS, ENGINEERS, P.C.

LICENSURE:

5773

REGISTERED ARCHITECT

KENNETH D. CAMP
STATE OF WASHINGTON

DATE:	12/31/2008
DRAWN BY:	JPH
CHECKED BY:	EJC

REVISIONS

DATE	DESCRIPTION	BY
12/11/2008	ISSUED FOR BOE CO REVIEW	JPH
12/18/2008	ISSUED FOR CONSTRUCTION	JPH
12/31/2008	ISSUED FOR REVISED CONSTRUCTION	JPH

PROJECT:

SEA-CARILLON POINT

3000 CARILLON POINT
KIRKLAND, WA 98033

A-3.2

KEYED NOTES

1. EXISTING BUILDING (TYPICAL)
2. EXISTING BUILDING ROOFTOP PENTHOUSE
3. EXISTING DOGHOUSE AT ROOF OF PENTHOUSE
4. NOT USED
5. EXISTING MICROWAVE MOUNTED AT PENTHOUSE WALL (2 TOTAL), BY OTHERS
6. EXISTING ANTENNAS
7. EXISTING VERIZON WIRELESS ANTENNAS TO BE REMOVED AND REPLACED (4 TOTAL; 2 PER SECTORS "A" & "B")
8. PROPOSED VERIZON WIRELESS REPLACEMENT ANTENNAS (4 TOTAL, 2 PER SECTORS "A" & "B")

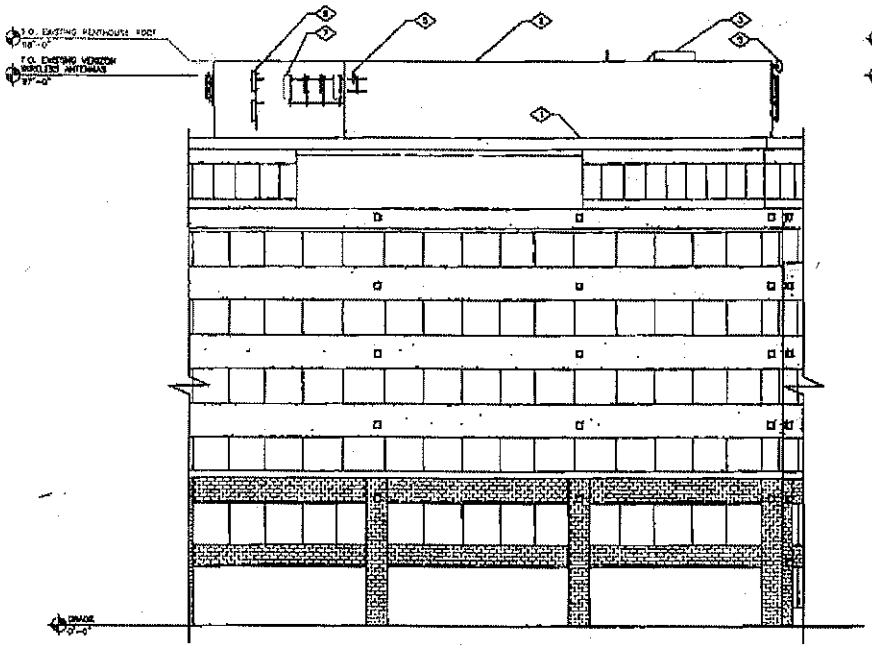

1 A-3.3 EXISTING EAST ELEVATION

SCALE FOR 24x36 1" = 10'-0" SCALE FOR 11x17 1" = 20'-0"

0 10' 20' 5' 15'

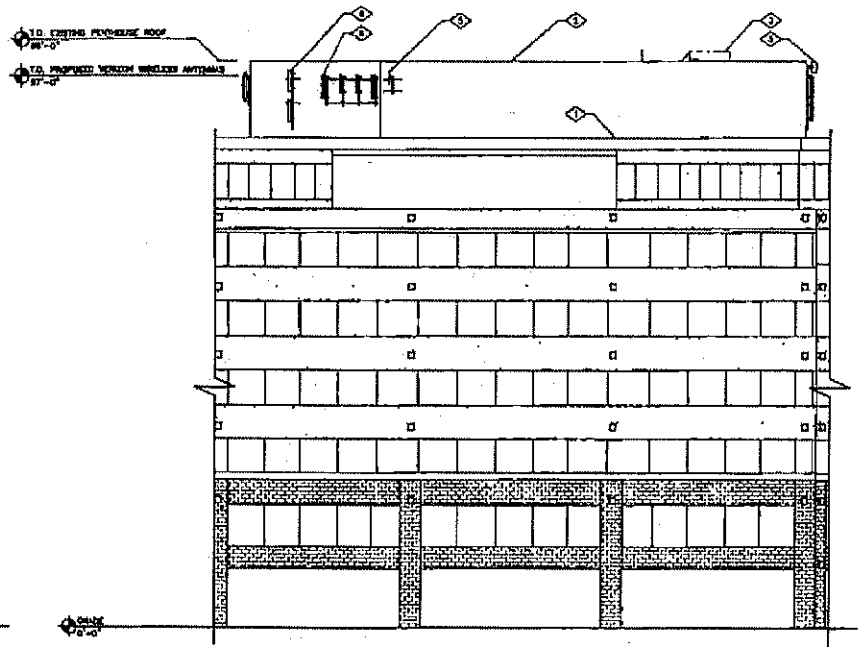

2 A-3.3 PROPOSED EAST ELEVATION

SCALE FOR 24x36 1" = 10'-0" SCALE FOR 11x17 1" = 20'-0"

0 10' 20' 5' 15'

PLANS PREPARED FOR:

verizon wireless

PLANS PREPARED BY:

KDC
ARCHITECTS.ENGINEERS, P.C.
4720 300TH STREET NW SUITE 200
LYNNWOOD, WA 98036
PHONE: 425.670.8631
FAX: 425.712.0646

LICENSURE:

5773

REGISTERED ARCHITECT

KENNETH D. CAMP
STATE OF WASHINGTON

DATE:	12/31/2008
DRAWN BY:	JPM
CHECKED BY:	FJC

REVISIONS

DATE	DESCRIPTION	BY
12/11 2008	ISSUED FOR 90% CD REVIEW	JPM
12/18 2008	ISSUED FOR CONSTRUCTION	JPM
12/31 2008	ISSUED FOR REVISED CONSTRUCTION	JPM

PROJECT:

SEA-
CARILLON POINT

3000 CARILLON POINT
KIRKLAND, WA. 98033

A-3.3

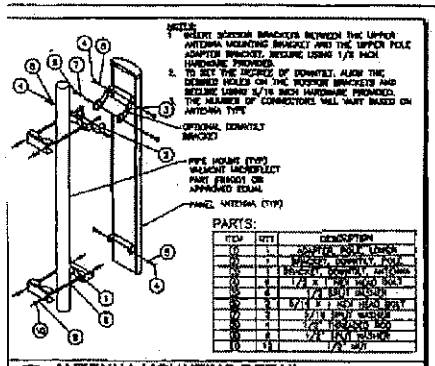

PARTS:

ITEM	QTY	DESCRIPTION
10	1	ADAPTER POLE UNIBOX
09	1	BRACKET, DOWNTILT POLE
08	1	BRACKET, DOWNTILT ANTENNA
07	4	1/2 X 1 HEX HEAD BOLT
06	4	1/2 LOCK WASHER
05	2	5/16 X 1 HEX HEAD BOLT
04	2	5/16 LOCK WASHER
03	4	1/2" HEXNUT 18-8
02	4	1/2" LOCK WASHER
01	4	1/2" FLAT WASHER
10	1	1/2" NUT

1 ANTENNA MOUNTING DETAIL
A-4 NOT TO SCALE

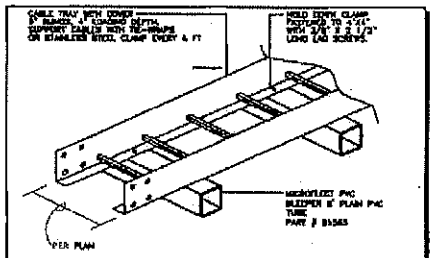

NOTES:
1. RUN #6 AWG BTCW GROUND CONDUCTOR ALONG CABLE TRAY AND GROUND AT BOTH ENDS.
2. CABLE TRAY SHALL BE FREE OF SHARP OBJECTS AND EDGES WHICH COULD DAMAGE CABLES. COVERS SHALL BE FASTENED USING HOLD DOWN CLIPS. SHARP METAL SCREWS ARE NOT ACCEPTABLE.

2 CABLE TRAY @ ROOFTOP DETAIL
A-4 NOT TO SCALE

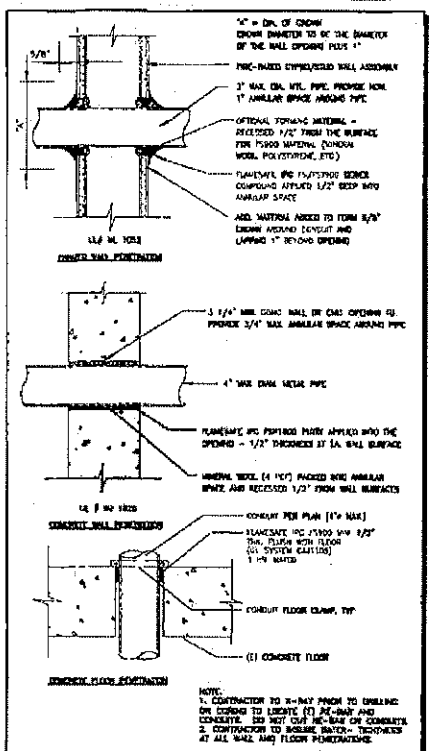

NOTE:
1. CONTRACTOR TO X-RAY PRIOR TO DRILLING OR CORING TO LOCATE (E) RE-BAR AND CONDUITS. DO NOT CUT RE-BAR OR CONDUITS.
2. CONTRACTOR TO SEALANT BETWEEN TECHNICIAN AT ALL WALL AND FLOOR PENETRATIONS.

3 PENETRATION DETAIL
A-4 NOT TO SCALE

INSTALLATION INSTRUCTIONS

* OTHER MICROFLECT SEALANTS MAY BE USED SUCH AS B1184 SEALING TAPE OR B1022 DUCT SEAL DEPENDING ON THE APPLICATION.

METAL, WOOD, PLASTIC: POSITION THE WAVEGUIDE + ENTRY PLATE ON THE WALL MAKING SURE THAT IT IS LEVEL, AND MARK ALL THE HOLE LOCATIONS ON THE WALL. CUT THE LARGE HOLES FIRST, THEN DRILL 3/16" HOLES 1 1/2" DEEP FOR THE MOUNTING SCREWS. FOR METAL OR PLASTIC WALLS, INSERT THE SUPPLIED SCREW ANCHORS INTO THE MOUNTING HOLES. ATTACH THE ENTRY PLATE WITH THE PROVIDED SCREWS AND FINISHING WASHERS. IF OTHER MOUNTING HARDWARE IS USED, SUCH AS BOLTS AND NUTS, BE SURE TO USE THE PROVIDED FINISHING WASHERS. * APPLY B1191 ALUMESAFE SEALANT OR EQUAL (NOT SUPPLIED) ALONG THE EDGES AND TOP OF THE WAVEGUIDE ENTRY PLATE. ALSO COVER THE MOUNTING SCREWS WITH SEALANT

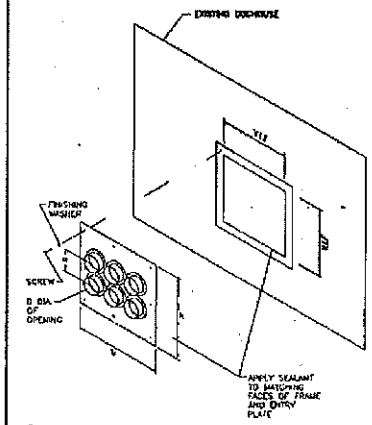

4 DOGHOUSE PORT DETAIL
A-4 NOT TO SCALE

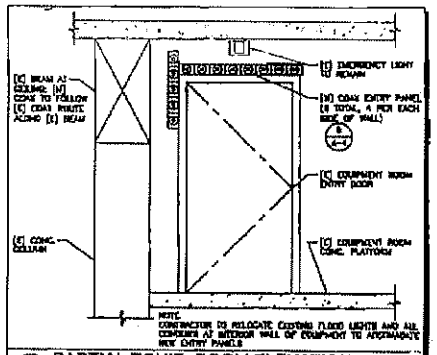

NOTE:
CONTRACTOR TO RELOCATE EXISTING FLOOD LIGHTS AND ALL CONDUITS AT INTERIOR WALL OF EQUIPMENT TO ACCOMMODATE NEW ENTRY PANELS

7 PARTIAL EQUIP. ROOM ELEVATION
A-4 NOT TO SCALE

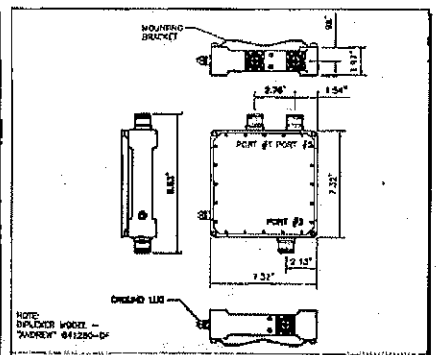

NOTE:
DIPLEXER MODEL -
"ANDREW" 841290-DF

8 DIPLEXER DETAIL
A-4 NOT TO SCALE

9 DOGHOUSE PORT DETAIL
A-4 NOT TO SCALE

10 NOT USED
A-4 NOT TO SCALE

PLANS PREPARED FOR:

verizon wireless

PLANS PREPARED BY:

KDC
ARCHITECT/ENGINEERS, P.C.

LICENSURE:
5773
REGISTERED ARCHITECT
KENNETH D. CAMP
STATE OF WASHINGTON

DATE:	12/31/2008
DRAWN BY:	JPM
CHECKED BY:	EJC

REVISIONS

DATE	DESCRIPTION	BY
12/11/2008	ISSUED FOR NOR CO REVIEW	JPM
12/18/2008	ISSUED FOR CONSTRUCTION	JPM
12/31/2008	ISSUED FOR REVISED CONSTRUCTION	JPM

PROJECT:
SEA-
CARILLON POINT

3000 CARILLON POINT
KIRKLAND, WA 98033

A-4